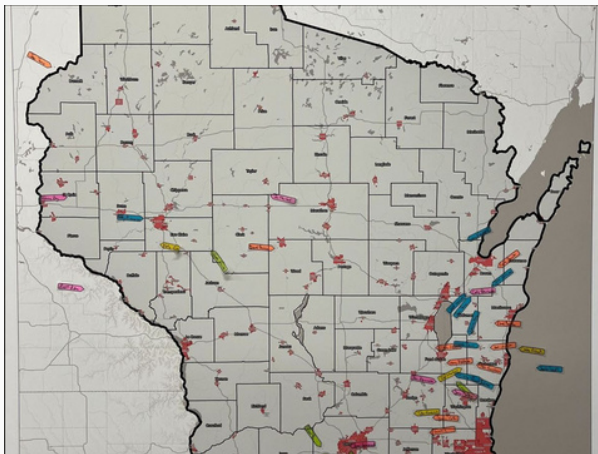




On Wisconsin: WLIA 2022 Annual Conference Recap

It all started on a chilly Wednesday morning. Cloudpoint packed up the van and headed towards Elkhart Lake, WI and the WLIA 2022 Annual Conference. On the way, however, we couldn't pass up the opportunity to do some business. After a quick lunch, Hunter and Erin met with the public works department of the city of Zion IL to see how we could help their use of GIS...[READ MORE](#)



Showing off GIS in the Show-Me State

Daniel and Bill presented and exhibited at the Missouri Public Safety Communications Conference (MPSCC) in Branson, MO. As the push for Next Generation 9-1-1 services throughout the United States continues, Missouri sits primed and ready for help with the GIS data. While the travel was lengthy, the gratitude and interest received at both the booth and Daniel's presentation made it all worth while... [READ MORE](#)



This Issue:

- On Wisconsin: WLIA 2022 Annual Conference Recap
PAGE 01
- Showing off GIS in the Show-Me State
PAGE 01
- Is Your Data Unique: A Refresher on Unique Identifiers
PAGE 02
- Get the Lead Out: Lead Service Line Replacement and Notification Act
PAGE 02

Conferences


- MidAmerica GIS Consortium (MAGIC)
APRIL 11-14, 2022
- American Public Works Association (APWA) IL Conference
MAY 4-6, 2022
- Illinois Association of County Engineers (IACE) Annual Spring Meeting
MAY 11-13, 2023
- WLIA Spring Regional Meeting
MAY 24-26, 2022






Is Your Data Unique: A Refresher on Unique Identifiers

Understanding the differences of ArcGIS unique identifiers and how to create, manage, and consume data with unique identifiers is imperative to GIS data management. When working with the tabular GIS data for a feature layer or standalone table in File or Enterprise Geodatabases, GUID (Globally Unique Identifier) values provide the most reliable and truly unique identifier...[READ MORE](#)



Get the Lead Out: Lead Service Line Replacement and Notification Act

Illinois passed the Lead Service Line Replacement and Notification Act in May of 2021, and it went into effect January 1, 2022. The ultimate goal is the replacement of all lead service lines in the state of Illinois. Furthermore, this legislation does not only address replacing lines in public properties or right-of-ways, but replacing lines up to and even into private residences as needed. Sounds like a monumental task? You're right, but then again, you've got Cloudpoint to call upon...[READ MORE](#)



Staff News:



Top Left: New Staff pictures for the whole team!

Top Right: Playing 'On Wisconsin' at WLIA

Bottom Left: Matt's presentation at IPLSA

Bottom Right: Jon and Tyler visiting the Rivian plant in Normal, IL



[IMAGIN Annual Conference](#)

JUNE 5-7, 2022

[Iowa Technology & Geospatial \(ITAG\) Conference](#)

JUNE 14-17, 2022

Upcoming Webinars

[Discover the Latest Solutions for Organizing Digital Floor Plans and As-Built Drawings](#)

[Getting Started with the ArcGIS Utility Network](#)

[Public Works and GIS: The Perfect Pairing](#)

[Common Considerations in Balancing NG9-1-1 and CAD System Requirements](#)

[Using LiDAR with GIS for ADA Site Assessments](#)



cloudpointgeo.com



esri

Partner Network Silver