









Local Government Solutions Showcase

AGENDA

	8:30 AM - 9:00 AM	Coffee and Donuts
	9:00 AM - 9:30 AM	ArcGIS Solutions Overview for Field Mobility & CIP
	9:30 AM - 10:00 AM	GIS and Public Works: The Perfect Pairing
	10:00 AM - 10:15 AM	Break
	10:15AM - 10:45 AM	Data Collection Tips and Tricks using ArcGIS Online and Trimble's DA2
	10:45 AM - 11:30 AM	What is ArcGIS Enterprise?
	11:30 AM - 12:15 PM	Lunch (Provided)
	12:15 PM - 1:15 PM	Introduction to the ArcGIS Utility Network
	1:15 PM - 2:00 PM	ArcGIS Indoors - A Geospatial Approach for Facilities Management